

**THE ANTI-SOCIAL BEHAVIOUR, CRIME AND POLICING ACT 2014**

**THE BLACKPOOL BOROUGH COUNCIL**

**HAWES SIDE WARD**

**(RESTRICTED ACCESS)**

**PUBLIC SPACES PROTECTION ORDER 2021**

Blackpool Borough Council (“the Council”), in exercise of its powers under section 59 of the Anti-social Behaviour, Crime and Policing Act 2014 (“the Act”) and under all other enabling powers being satisfied that all conditions set out in section 59 of the Act have been met hereby makes the following Order:

1. This Order applies to the public spaces within the Borough of Blackpool described in the Schedule to this Order and shown marked BLUE on the plans annexed to this Order (“the Restricted Access Areas”).
2. The Order is required due to the high levels of crime and anti-social behaviour associated with the Restricted Areas prior to the installation of lockable alley gates; and having had a detrimental effect on the quality of life of those living in the locality, was persistent and continuing in nature, and was unreasonable.
3. Save for the exemptions in Article 4 below, no person shall use the public right of way over the Restricted Area at any time.
4. Nothing in Article 3 above shall apply to the following:-
  - a. The owners and occupiers of adjoining premises as described in the Schedule to this Order
  - b. Police, Fire, Rescue Services and NHS personnel in the exercise of their duties:
  - c. Employees contractors or agents of statutory undertakings requiring access to apparatus (water, gas, electricity and telecommunications providers) in the exercise of their functions; and
  - d. Local Authority officers and their contractors or agents including local Town Centre Bid Officers in the exercise of their functions
5. Gates restricting access may be installed, operated and maintained in a Restricted Area by the Council.
6. Any person using the gates referred to in Article 5 to gain access to or from a Restricted Area shall ensure that the gates are closed and locked immediately after use. Failure to do so would amount to a breach of this order.

7. The Council is responsible for maintenance of the gates. The responsible department for maintenance can be contacted on 01253 477477 or issues reported on line [Report An Alley Gate Fault \(blackpool.gov.uk\)](http://blackpool.gov.uk)
8. Any person without reasonable excuse fails to comply with the requirements of this Order commits an offence and shall be liable on summary conviction to a fine not exceeding Level 3 on the standard scale.
9. This Order may be cited as the Blackpool Borough Council, Hawes Side Ward (Restricted Access) Public Space Protection Order 2021 and applies to the public places described in the Schedule to this Order and shown on the Plans attached to the Order (“the Restricted Access Areas”)
10. This Order shall come into force on .....2021 and shall have effect and remain in force for a period of three years from that date, unless extended pursuant to section 60 of the Act.
11. If any interested person desires to question the validity of this Order on the grounds that the Council had no powers to make it or that any requirement of the Act has not been complied with in relation to this Order, he or she may apply to the High Court within six weeks of this Order being made.

Dated this                      day of                      2021

The COMMON SEAL of

Blackpool Borough Council

Was affixed hereto in the presence of:-

Authorised signatory

## SCHEDULE

### Hawes Side Ward

Schedule Plan Reference Number	Location	Description
1.	2-6 Acton Road 1-7 Ilford Road 33-43 Rectory Road	Acton Road
2.	2-10 Angers Hill Road 3-15 Penrose Avenue 46-58 Vicarage Lane	Angers Hill Road
3.	2-12 Arnott Road	Arnott Road
4.	2-18 Belgrave Road 10-26 Rectory Road 1-17 Ryburn Avenue 19-31 Whittam Avenue	Belgrave Road
5.	17-27 Belgrave Road 1-13 Branston Road	Branston Road 1
6.	61-73 Vicarage Lane 28-42 Rectory Road 4-18 Branston Road	Branston Road
7.	14-50 Brook Street 22-32 Wanstead Crescent 15-25 Acton Road 46-50 Arnott Road	Brook Street 1
8.	10-68 Crossland Road 1-49 Brook Street	Brook Street
9.	141-151 Hawes Side Lane 40-52 Dagers Hall Lane 32-34 Troughton Crescent	Dagers Hall Lane 1
10.	17-29 Dalewood Avenue 23-27 Arnott Road 12-22 Ilford Road	Dalewood Avenue
11.	2-38 Dewhurst Avenue	Dewhurst Avenue

	140-154 Hawes Side Lane 230-274 Watson Road 1-15 Hurstmere Road	
<b>12.</b>	84-106 Hawes Side Lane	<b>Hawes Side Lane 3</b>
<b>13.</b>	2-8 John Hill Street 10-26 Newhouse Road 2-4 Johnson Road Commercial Garage, Back John Hill Street	<b>John Hill Street</b>
<b>14.</b>	1-5 Malham Avenue 104-126 Marsden Road 2-10 Pickmere Avenue	<b>Malham Avenue</b>
<b>15.</b>	72-82 Marsden Road 71-91 Marton Drive 51-57 Harcourt Road 2-10 Swindon Avenue	<b>Marsden Road</b>
<b>16.</b>	1-7 Morley Road 101-105 Vicarage Lane	<b>Morley Road</b>
<b>17.</b>	32-86 Newhouse Road 1-11 Johnson Road 1-25 Phillip Street 32 Barclay Avenue	<b>Newhouse Road</b>
<b>18.</b>	154-190 Watson Road 1 Oak Avenue 8 Oak Avenue	<b>Oak Avenue</b>
<b>19.</b>	2-6 Ord Avenue 33-49 New House Road Red Rose Lodge, Newhouse Road	<b>Ord Avenue</b>
<b>20.</b>	10 Phillip Street 2-24 Barclay Avenue	<b>Phillip Street 1</b>
<b>21.</b>	13-27 Johnson Road 2-10 Phillip Street 23-27 Eccles Flooring Warehouse, Rear Johnson Road	<b>Phillip Street</b>
<b>22.</b>	48-66 Ellesmere Road 128-160 Marsden Road 1-9 Pickmere Avenue	<b>Pickmere Avenue</b>

<b>23.</b>	1-27 Rectory Road 417-425 Waterloo Road 4-8 Ilford Road 1-15 Dalewood Avenue	<b>Rectory Road</b>
<b>24.</b>	10-20 Ryburn Avenue 437-461 Waterloo Road 1-13 Whittam Avenue	<b>Ryburn Avenue</b>
<b>25.</b>	2-8 Rectory Road 2-6 Ryburn Avenue 427-431 Waterloo Road	<b>Ryburn Avenue 1</b>
<b>26.</b>	26-40 Angers Hill Road 52-64 Sedbergh Avenue	<b>Sedbergh Avenue 1</b>
<b>27.</b>	28-42 Stretton Avenue	<b>Stretton Avenue</b>
<b>28.</b>	6-10 Malham Avenue 84-102 Marsden Road 1-7 Swindon Avenue	<b>Swindon Avenue</b>
<b>29.</b>	1-27 Terance Road 4-28 Fairway Road	<b>Terrance Road 1</b>
<b>30.</b>	2-22 Terance Road 31-39 Morley Road 30-40 Fairway Road	<b>Terrance Road</b>
<b>31.</b>	1-23 Thursfield Avenue 1-19 Stretton Avenue	<b>Thursfield Avenue 1</b>
<b>32.</b>	120-128 Boston Way 31-73 Daggars Hall Lane 2-48 Thursfield Avenue	<b>Thursfield Avenue</b>
<b>33.</b>	2-18 Towneley Avenue 75-81 Daggars Hall Lane 163-171 Hawes Side Lane Club, Hawes Side Lane	<b>Towneley Avenue</b>
<b>34.</b>	127-133 Hawes Side Lane 2-8 Troughton Crescent 22-30 Troughton Crescent	<b>Troughton Crescent</b>
<b>35.</b>	3-21 Vicarage Lane 481-489 Waterloo Road	<b>Vicarage Lane 2</b>
<b>36.</b>	2-32 Vicarage Lane Marton Working Men's Club, Waterloo Road	<b>Vicarage Lane 3</b>

<b>37.</b>	2-6, Christopher Robin's Nursery, Whittam Avenue 8-26 Whittam Avenue 5-31 Vicarage Lane 463-481 Waterloo Road	<b>Vicarage Lane</b>
<b>38.</b>	42-44 Arnott Road 23-27 Ilford Road 1-5 Wanstead Crescent 16-24 Acton Road	<b>Wanstead Crescent</b>
<b>39.</b>	1-9 Watson Court	<b>Watson Court</b>

Location of gates marked red in attached plan.

1.

**Acton Road Scheme**

Ward: Hawes Side

Scheme Name: Acton Road

Addresses contained within the PSPO:-

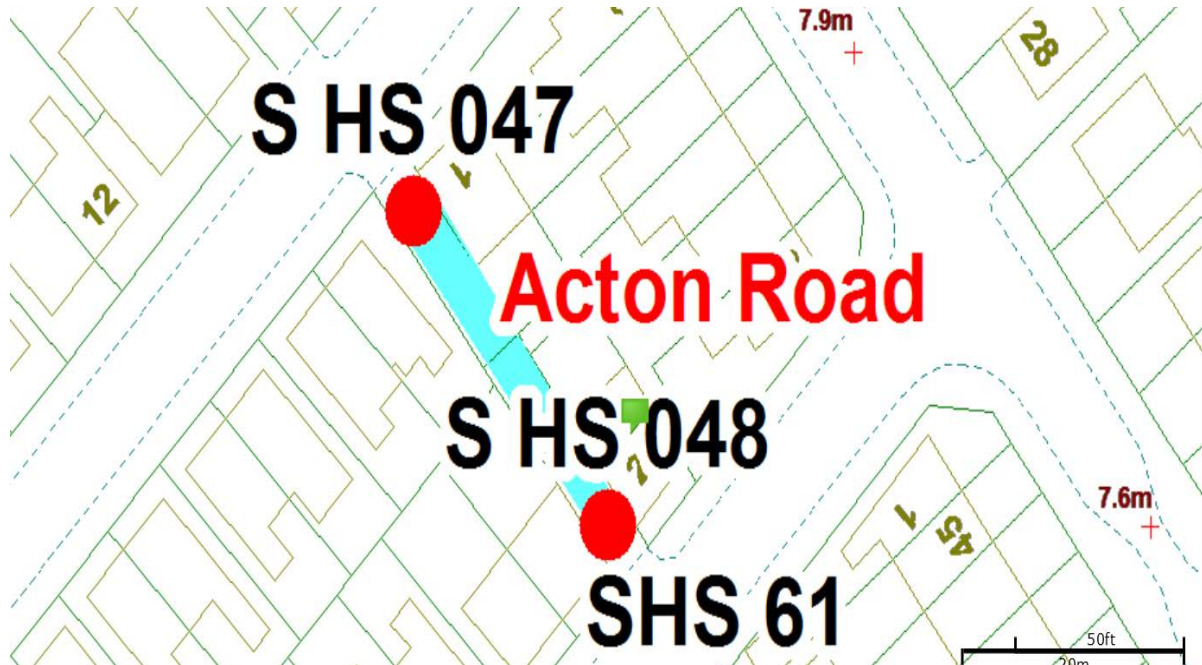
2-6 Acton Road

1-7 Ilford Road

33-43 Rectory Road

Alternative routes for public access are via Acton Road, Ilford Road and Rectory Road.

Following the consultation in December 2020 no comments or objections were received regarding the Alley Gate scheme known as Acton Road.



2.

**Angers Hill Road Scheme**

Ward: Hawes Side

Scheme Name: Angers Hill Road

Addresses contained within the PSPO:-

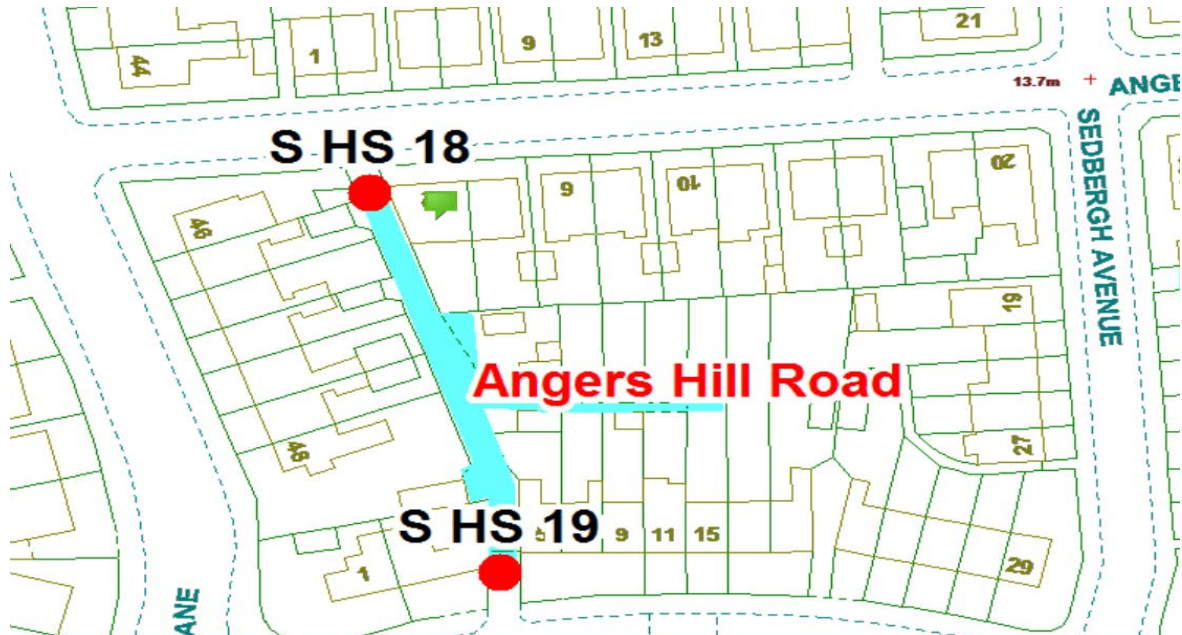
2-10 Angers Hill Road

3-15 Penrose Avenue

46-58 Vicarage Lane

Alternative routes for public access are via Angers Hill Road, Penrose Avenue and Vicarage Lane.

Following the consultation in December 2020 no comments or objections were received regarding the Alley Gate scheme known as Angers Hill Road.





3.

**Arnott Road Scheme**

Ward: Hawes Side

Scheme Name: Arnott Road

Addresses contained within the PSPO:-

2-12 Arnott Road

There are no alternative routes for public access.

Following the consultation in December 2020 no comments or objections were received regarding the Alley Gate scheme known as Arnott Road.



4.

### Belgrave Road Scheme

Ward: Hawes Side

Scheme Name: Belgrave Road

Addresses contained within the PSPO:-

2-18 Belgrave Road

10-26 Rectory Road

1-17 Ryburn Avenue

19-31 Whittam Avenue

Alternative routes for public access are via Belgrave Road, Rectory Road, Ryburn Avenue and Whittam Avenue.

Following the consultation in December 2020 no comments or objections were received regarding the Alley Gate scheme known as Belgrave Road.



5.

**Branston Road 1 Scheme**

Ward: Hawes Side

Scheme Name: Branston Road 1

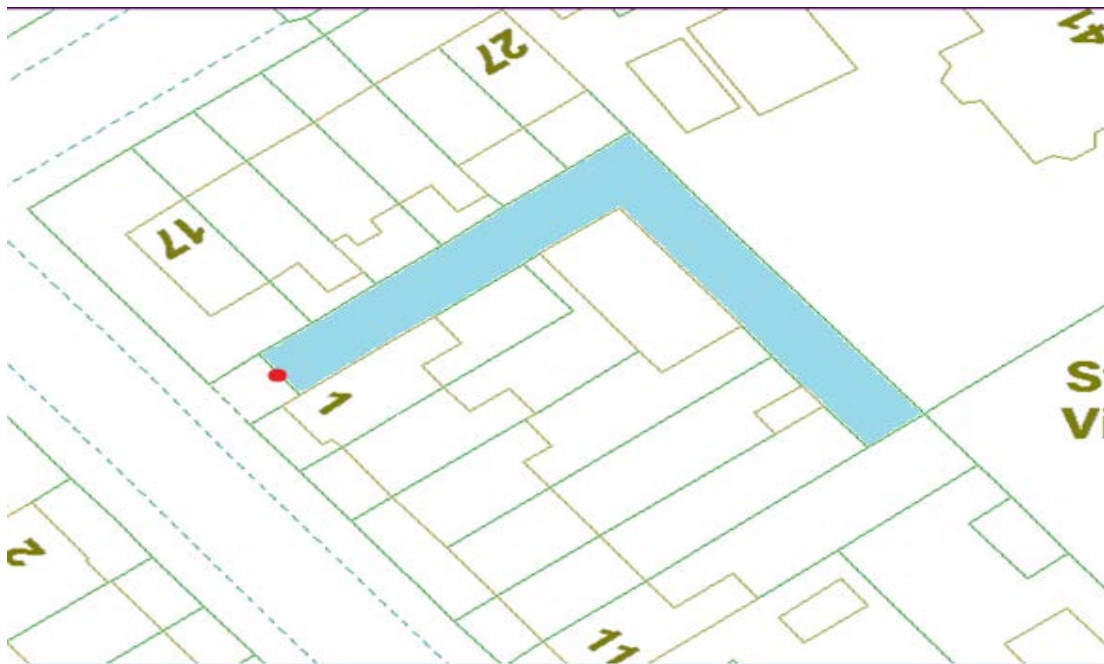
Addresses contained within the PSPO:-

17-27 Belgrave Road

1-13 Branston Road

There are no alternative routes for public access.

Following the consultation in December 2020 no comments or objections were received regarding the Alley Gate scheme known as Branston Road 1.



6.

**Branston Road Scheme**

Ward: Hawes Side

Scheme Name: Branston Road

Addresses contained within the PSPO:-

61-73 Vicarage Lane

28-42 Rectory Road

4-18 Branston Road

There are no alternative routes for public access.

Following the consultation in December 2020 no comments or objections were received regarding the Alley Gate scheme known as Branston Road.





7.

**Brook Street 1 Scheme**

Ward: Hawes Side

Scheme Name: Brook Street 1

Addresses contained within the PSPO:-

14-50 Brook Street

22-32 Wanstead Crescent

15-25 Acton Road

46-50 Arnott Road

Alternative routes for public access are via Brook Street, Wanstead Crescent, Acton Road and Arnott Road.

Following the consultation in December 2020 no comments or objections were received regarding the Alley Gate scheme known as Brook Street 1.



8.

**Brook Street Scheme**

Ward: Hawes Side

Scheme Name: Brook Street

Addresses contained within the PSPO:-

10-68 Crossland Road

1-49 Brook Street

Alternative routes for public access are via Crossland Road and Brook Street.

Following the consultation in December 2020 no comments or objections were received regarding the Alley Gate scheme known as Brook Street.



9.

**Daggers Hall Lane 1 Scheme**

Ward: Hawes Side

Scheme Name: Daggers Hall Lane 1

Addresses contained within the PSPO:-

141-151 Hawes Side Lane

40-52 Dagers Hall Lane

32-34 Troughton Crescent

There are no alternative routes for public access.

Following the consultation in December 2020 no comments or objections were received regarding the Alley Gate scheme known as Dagers Hall Lane 1.



10.

**Dalewood Avenue Scheme**

Ward: Hawes Side

Scheme Name: Dalewood Avenue

Addresses contained within the PSPO:-

17-29 Dalewood Avenue

23-27 Arnott Road

12-22 Ilford Road

There are no alternative routes for public access.

Following the consultation in December 2020 no comments or objections were received regarding the Alley Gate scheme known as Dalewood Avenue.



11.

**Dewhurst Avenue Scheme**

Ward: Hawes Side

Scheme Name: Dewhurst Avenue

Addresses contained within the PSPO:-

2-38 Dewhurst Avenue

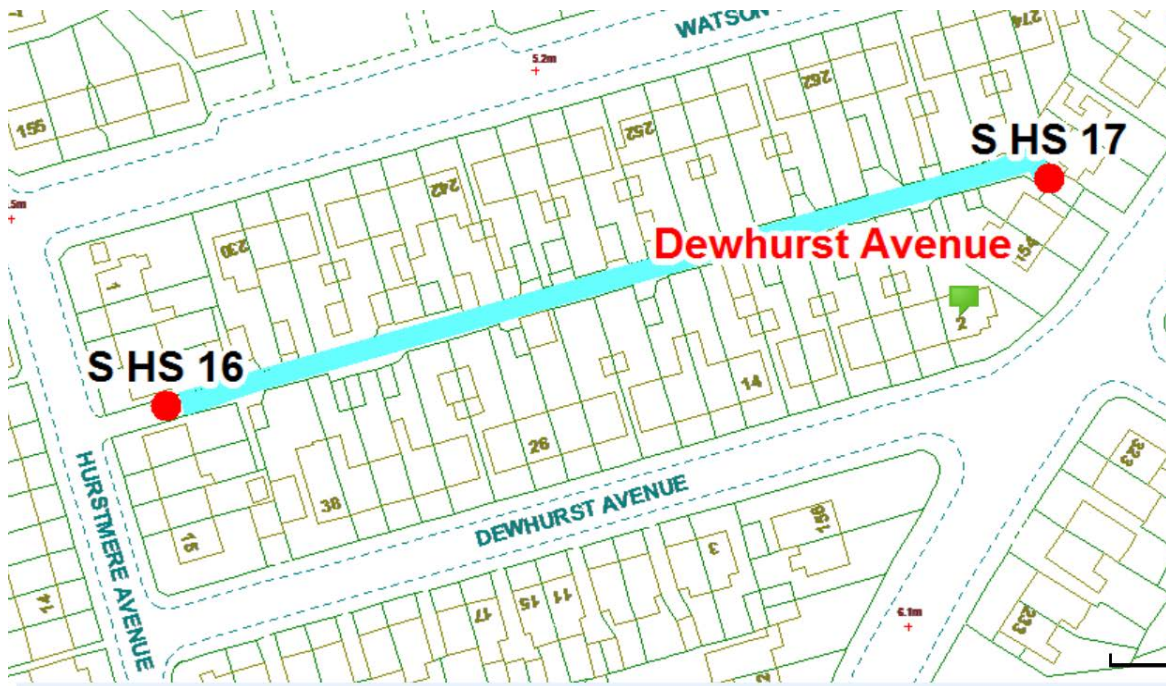
140-154 Hawes Side Lane

230-274 Watson Road



1-15 Hurstmere Road

Following the consultation in December 2020 no comments or objections were received regarding the Alley Gate scheme known as Dewhurst Avenue.



12.

**Hawes Side Lane 3 Scheme**

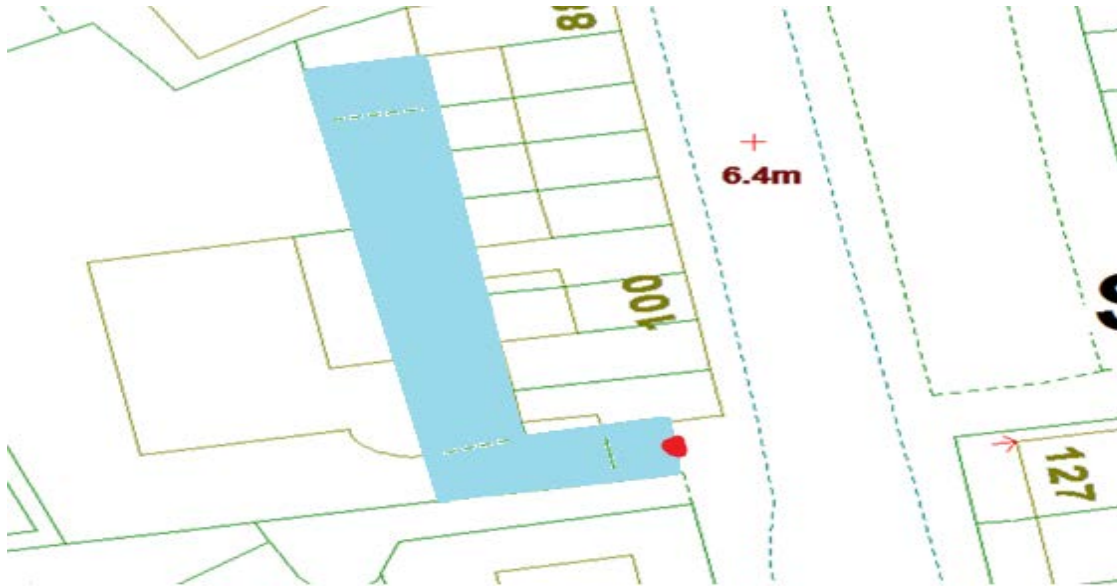
Ward: Hawes Side

Scheme Name: Hawes Side Lane 3

Addresses contained within the PSPO:-

84-106 Hawes Side Lane

Following the consultation in December 2020 no comments or objections were received regarding the Alley Gate scheme known as Hawes Side Lane 3.



13.

**John Hill Street Scheme**

Ward: Hawes Side

Scheme Name: John Hill Street

Addresses contained within the PSPO:-

2-8 John Hill Street

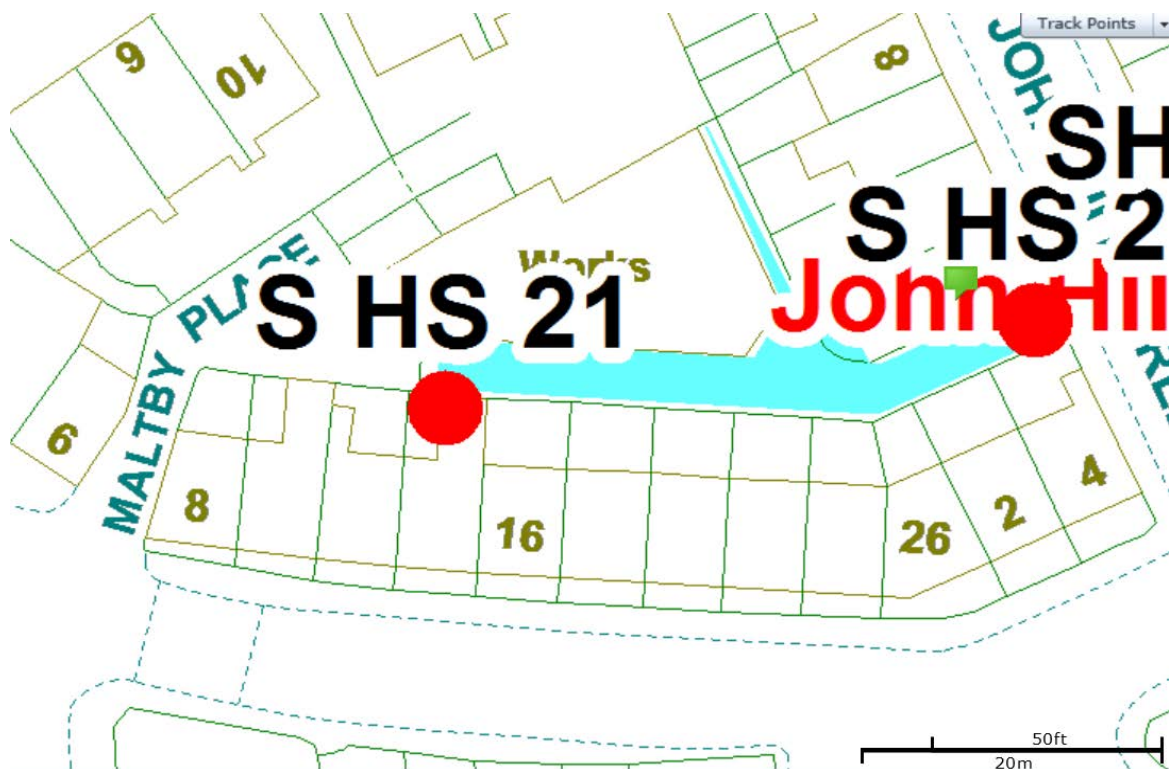
10-26 Newhouse Road

2-4 Johnson Road

Commercial Garage, Back John Hill Street

Alternative routes for public access are via John Hill Street, Newhouse Road, Johnson Road.

Following the consultation in December 2020 no comments or objections were received regarding the Alley Gate scheme known as John Hill Street.



14.

**Malham Avenue Scheme**

Ward: Hawes Side

Scheme Name: Malham Avenue

Addresses contained within the PSPO:-

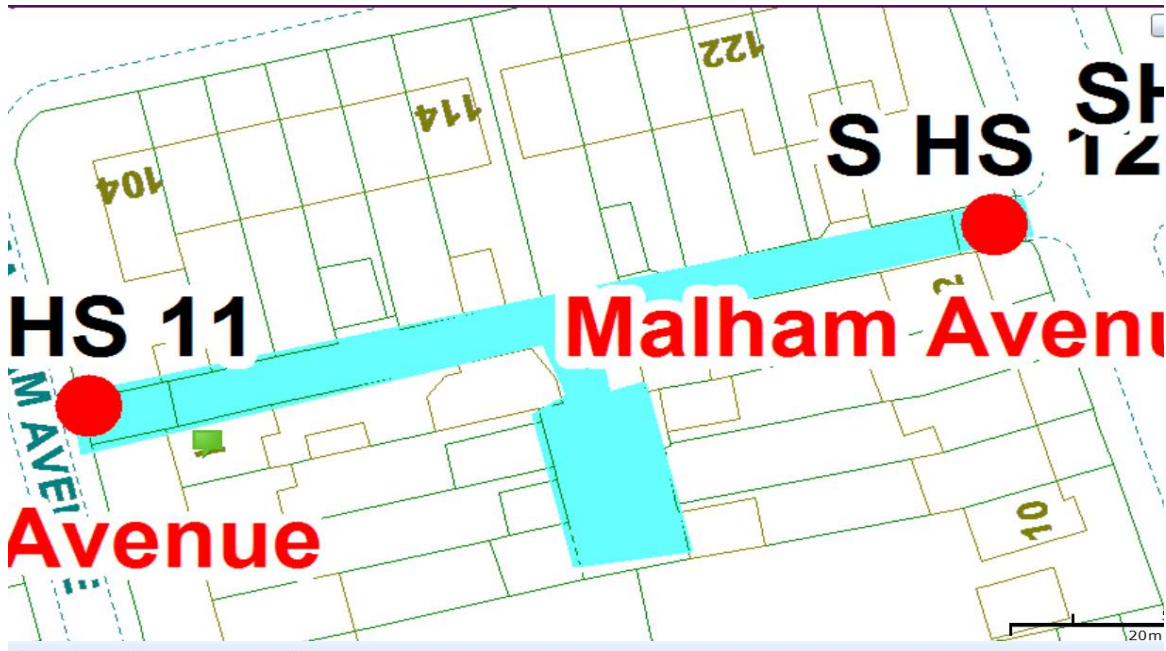
1-5 Malham Avenue

104-126 Marsden Road

2-10 Pickmere Avenue

Alternative routes for public access are via Malham Avenue, Marsden Road and Pickmere Avenue.

Following the consultation in December 2020 no comments or objections were received regarding the Alley Gate scheme known as Malham Avenue.



15.

**Marsden Road Scheme**

Ward: Hawes Side

Scheme Name: Marsden Road

Addresses contained within the PSPO:-

72-82 Marsden Road

71-91 Marton Drive



51-57 Harcourt Road

2-10 Swindon Avenue

Alternative routes for public access are via Marsden Road, Marton Drive, Harcourt Road and Swindon Avenue.

Following the consultation in December 2020 no comments or objections were received regarding the Alley Gate scheme known as Marsden Road.



16.

### Morley Road Scheme

Ward: Hawes Side

Scheme Name: Morley Road

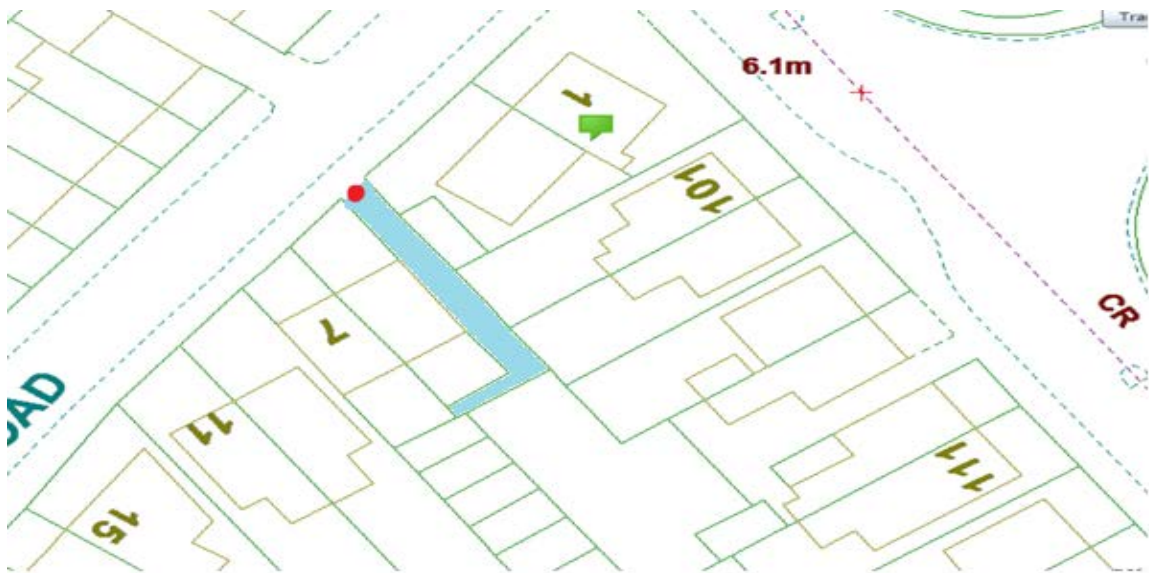
Addresses contained within the PSPO:-

1-7 Morley Road

101-105 Vicarage Lane

There are no alternative routes for public access.

Following the consultation in December 2020 no comments or objections were received regarding the Alley Gate scheme known as Morley Road.



17.

### **Newhouse Road Scheme**

Ward: Hawes Side

Scheme Name: Newhouse Road

Addresses contained within the PSPO:-

32-86 Newhouse Road

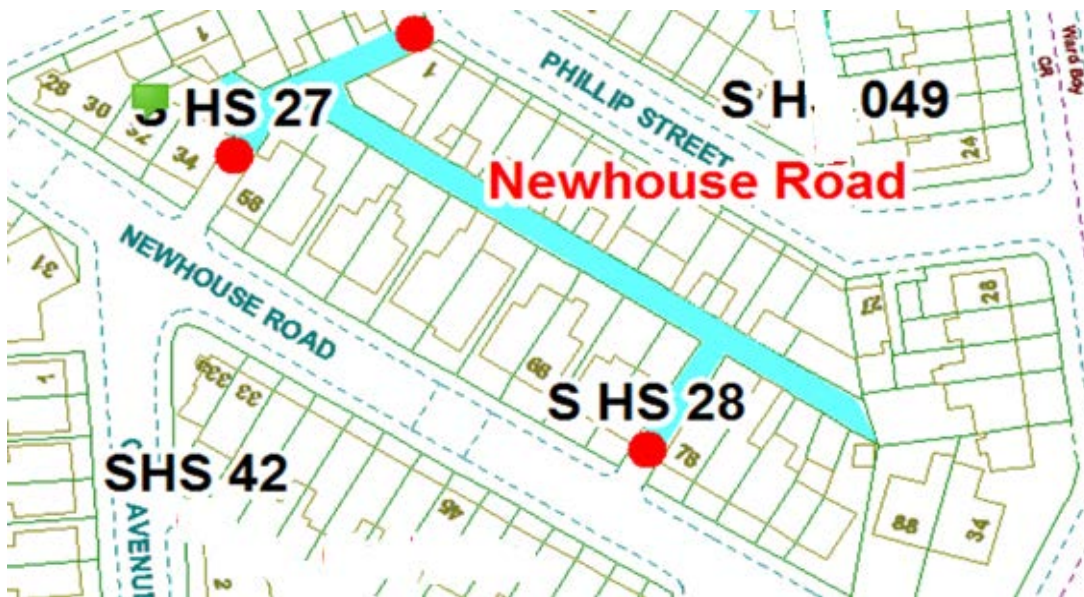
1-11 Johnson Road

1-25 Phillip Street

32 Barclay Avenue

Alternative routes for public access are via Newhouse Road, Johnson Road, Phillip Street and Barclay Avenue

Following the consultation in December 2020 no comments or objections were received regarding the Alley Gate scheme known as Newhouse Road.



18.

Ward: Hawes Side

Scheme Name: Oak Avenue

Addresses contained within the PSPO:-

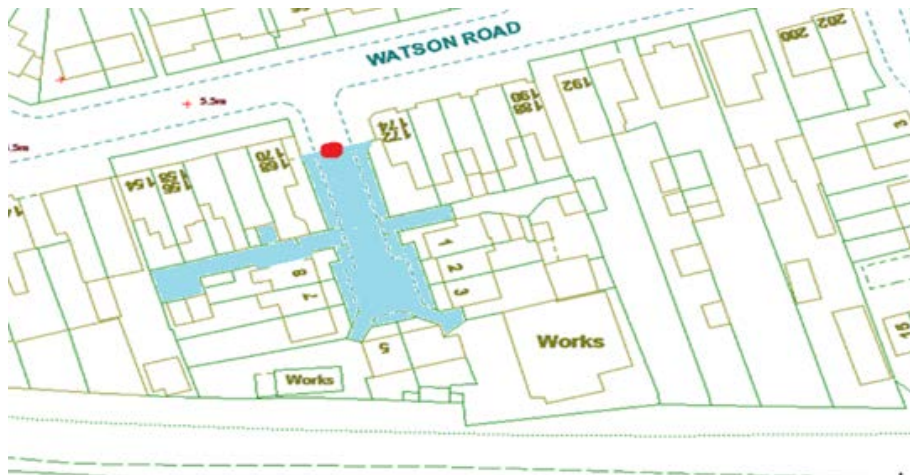
154-190 Watson Road

1 Oak Avenue

8 Oak Avenue

There are no alternative routes for public access.

Following the consultation in December 2020 no comments or objections were received regarding the Alley Gate scheme known as Oak Avenue.



19.

### **Ord Avenue Scheme**

Ward: Hawes Side

Scheme Name: Ord Avenue

Addresses contained within the PSPO:-

2-6 Ord Avenue

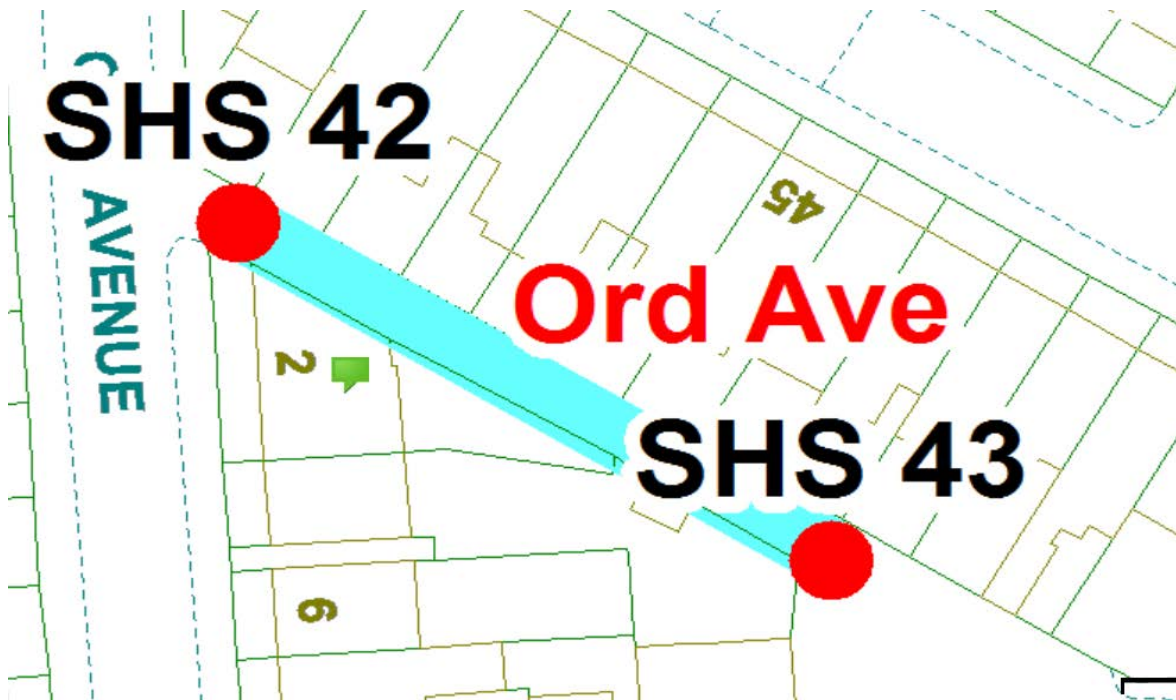
33-49 New House Road

Red Rose Lodge, Newhouse Road

Alternative routes for public access are via Ord Avenue and Newhouse Road.



Following the consultation in December 2020 no comments or objections were received regarding the Alley Gate scheme known as Ord Avenue.



20.

**Phillip Street 1 Scheme**

Ward: Hawes Side

Scheme Name: Phillip Street 1

Addresses contained within the PSPO:-

10 Phillip Street

2-24 Barclay Avenue

Following the consultation in December 2020 no comments or objections were received regarding the Alley Gate scheme known as Phillip Street 1.



21.

**Phillip Street Scheme**

Ward: Hawes Side

Scheme Name: Phillip Street

Addresses contained within the PSPO:-

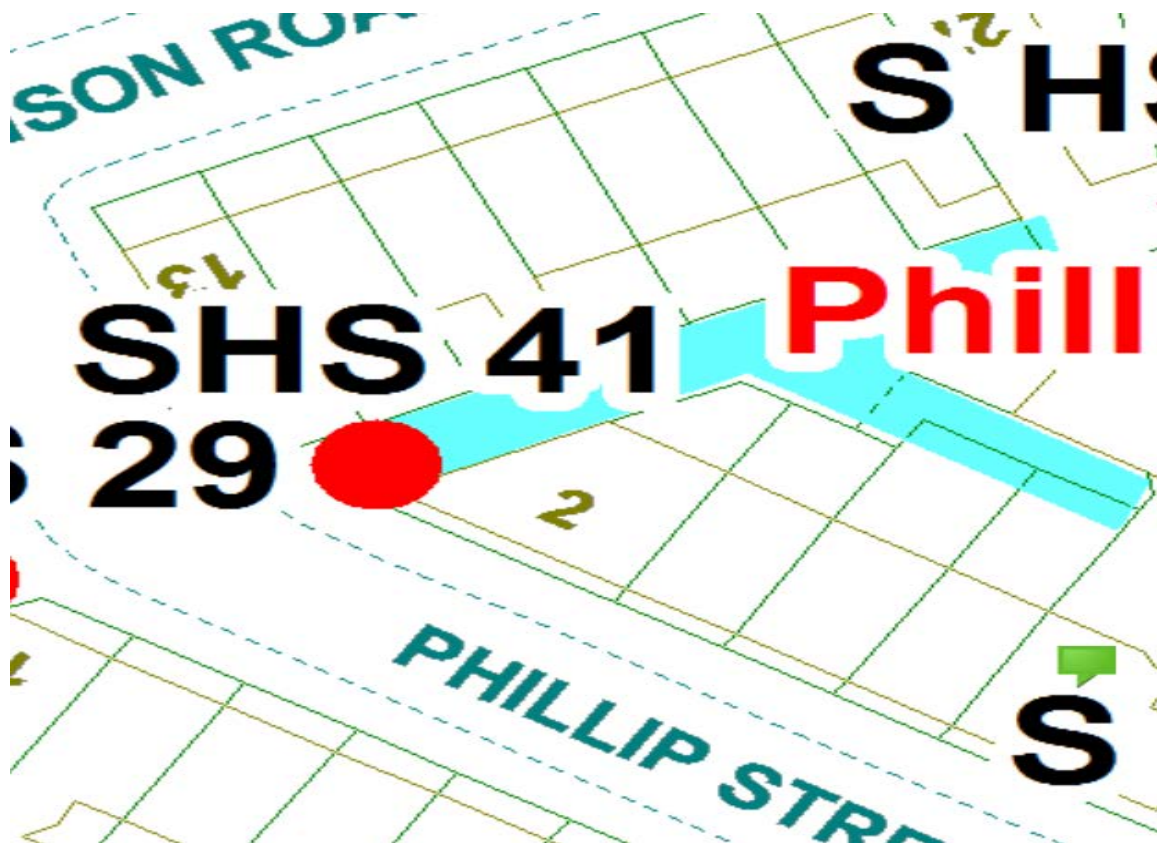
13-27 Johnson Road

2-10 Phillip Street

23-27 Eccles Flooring Warehouse, Rear Johnson Road

There are no alternative routes for public access.

Following the consultation in December 2020 no comments or objections were received regarding the Alley Gate scheme known as Phillip Street.



22.

#### Pickmere Avenue Scheme

Ward: Hawes Side

Scheme Name: Pickmere Avenue

Addresses contained within the PSPO:-

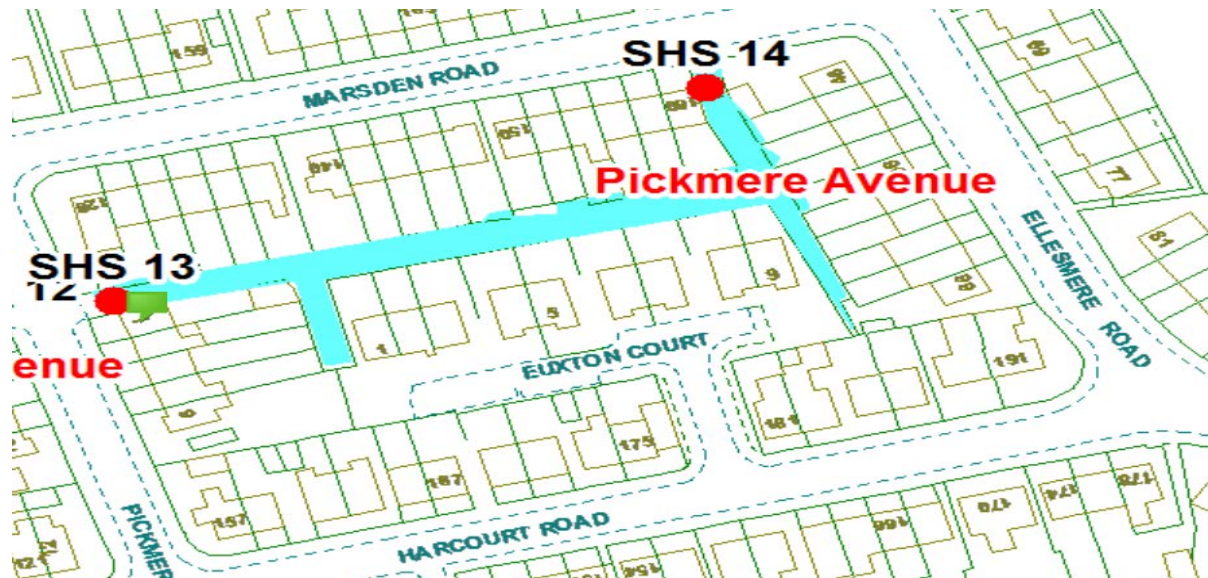
48-66 Ellesmere Road

128-160 Marsden Road

1-9 Pickmere Avenue

Alternative routes for public access are via Ellesmere Road, Marsden Road and Pickmere Avenue.

Following the consultation in December 2020 no comments or objections were received regarding the Alley Gate scheme known as Pickmere Avenue.



23.

**Rectory Road Scheme**

Ward: Hawes Side

Scheme Name: Rectory Road

Addresses contained within the PSPO:-

1-27 Rectory Road

417-425 Waterloo Road

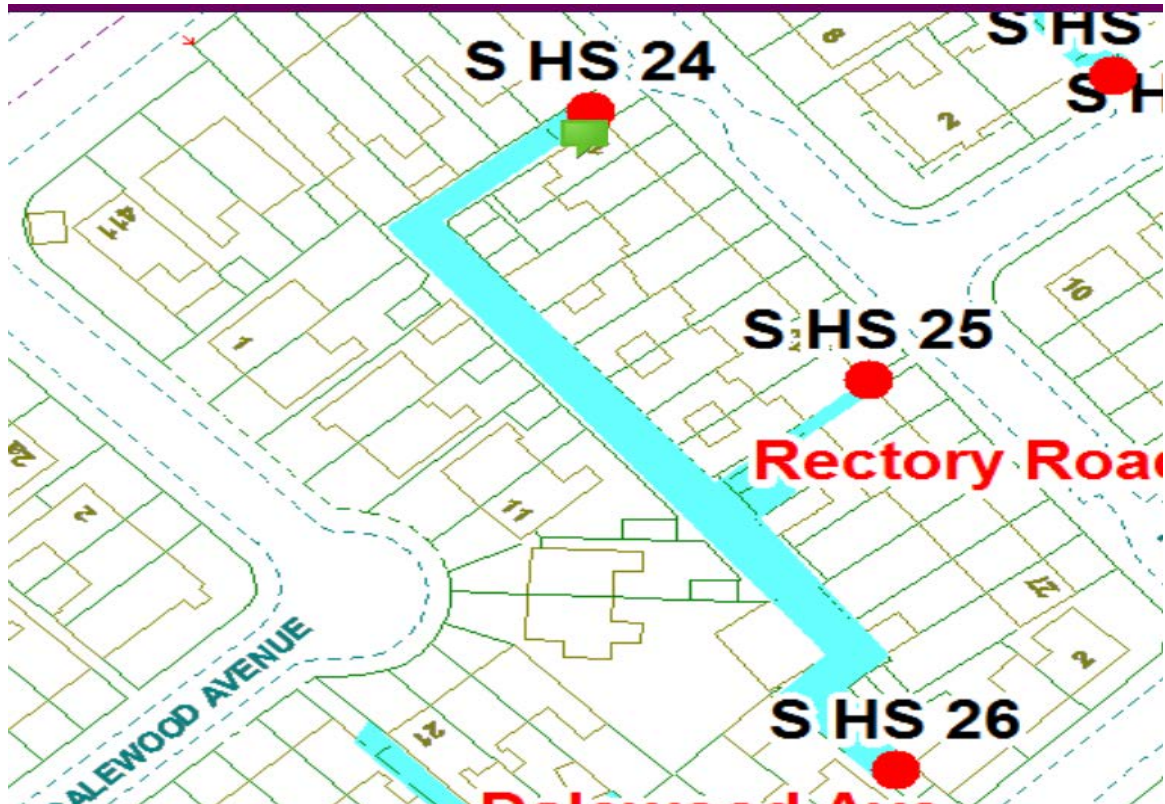
4-8 Ilford Road

1-15 Dalewood Avenue



Alternative routes for public access are via Rectory Road, Waterloo Road, Ilford Road and Dalewood Avenue.

Following the consultation in December 2020 no comments or objections were received regarding the Alley Gate scheme known as Rectory Road.



24.

Ward: Hawes Side

Scheme Name: Ryburn Avenue 1

Addresses contained within the PSPO:-

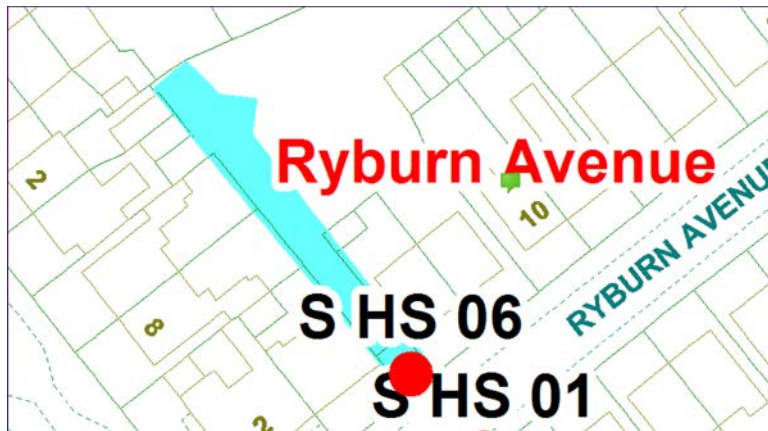
10-20 Ryburn Avenue

437-461 Waterloo Road

1-13 Whittam Avenue

There are no alternative routes for public access.

Following the consultation in December 2020 no comments or objections were received regarding the Alley Gate scheme known as Ryburn Avenue 1.



25.

**Ryburn Avenue Scheme**

Ward: Hawes Side

Scheme Name: Ryburn Avenue

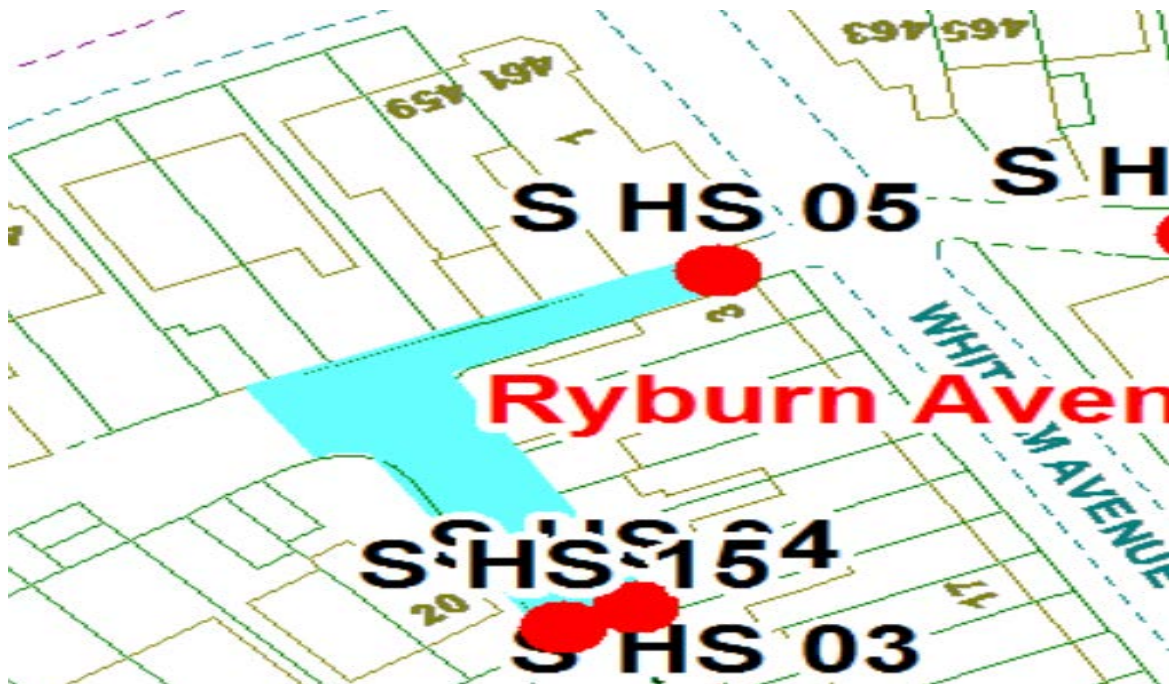
Addresses contained within the PSPO:-

2-8 Rectory Road

2-6 Ryburn Avenue

427-431 Waterloo Road

Following the consultation in December 2020 no comments or objections were received regarding the Alley Gate scheme known as Ryburn Avenue.



26.

**Sedbergh Avenue 1 Scheme**

Ward: Hawes Side

Scheme Name: Sedbergh Avenue 1

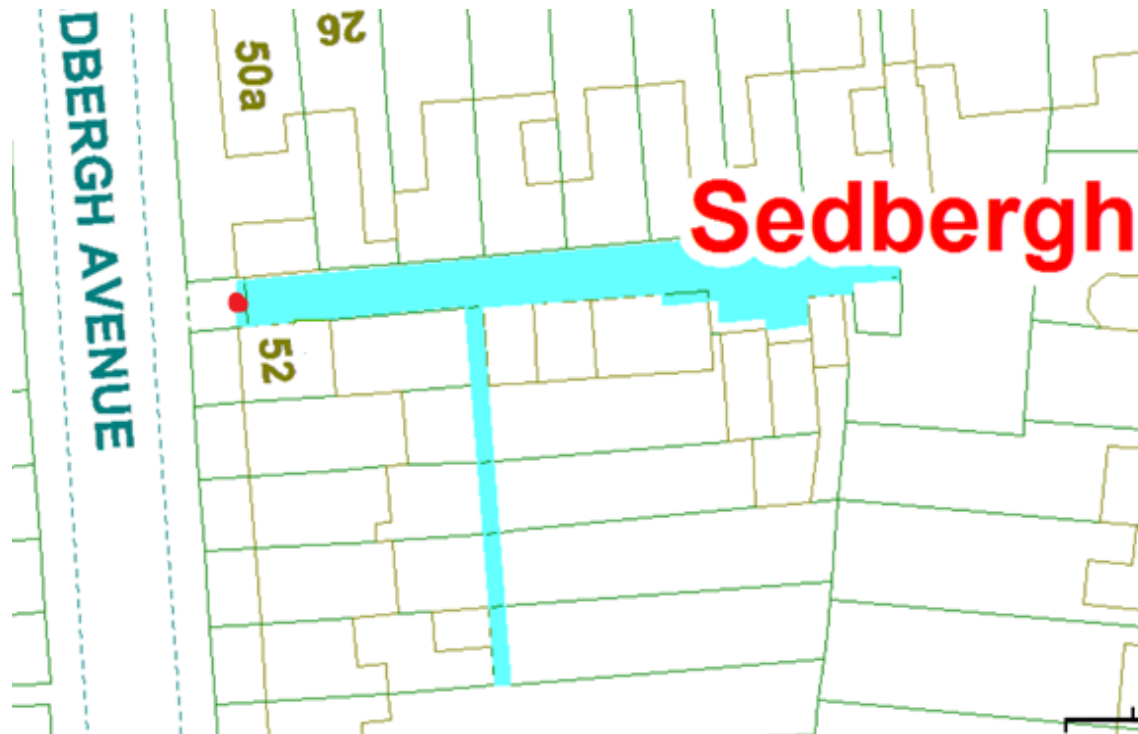
Addresses contained within the PSPO:-

26-40 Angers Hill Road

52-64 Sedbergh Avenue

There are no alternative routes for public access.

Following the consultation in December 2020 no comments or objections were received regarding the Alley Gate scheme known as Sedbergh Avenue 1.



27.

**Stretton Avenue 2 Scheme**

Ward: Hawes Side

Scheme Name: Stretton Avenue 2

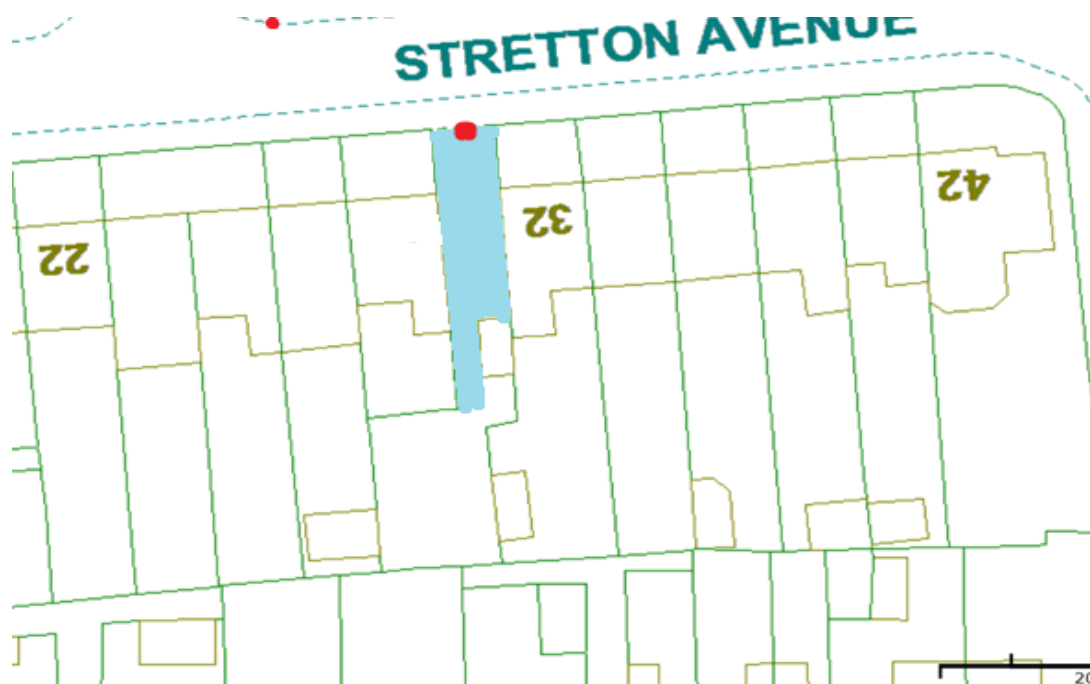
Addresses contained within the PSPO:-

28-42 Stretton Avenue

There are no alternative routes for public access.



Following the consultation in December 2020 no comments or objections were received regarding the Alley Gate scheme known as Stretton Avenue 2.



28.

**Swindon Avenue Scheme**

Ward: Hawes Side

Scheme Name: Swindon Avenue

Addresses contained within the PSPO:-

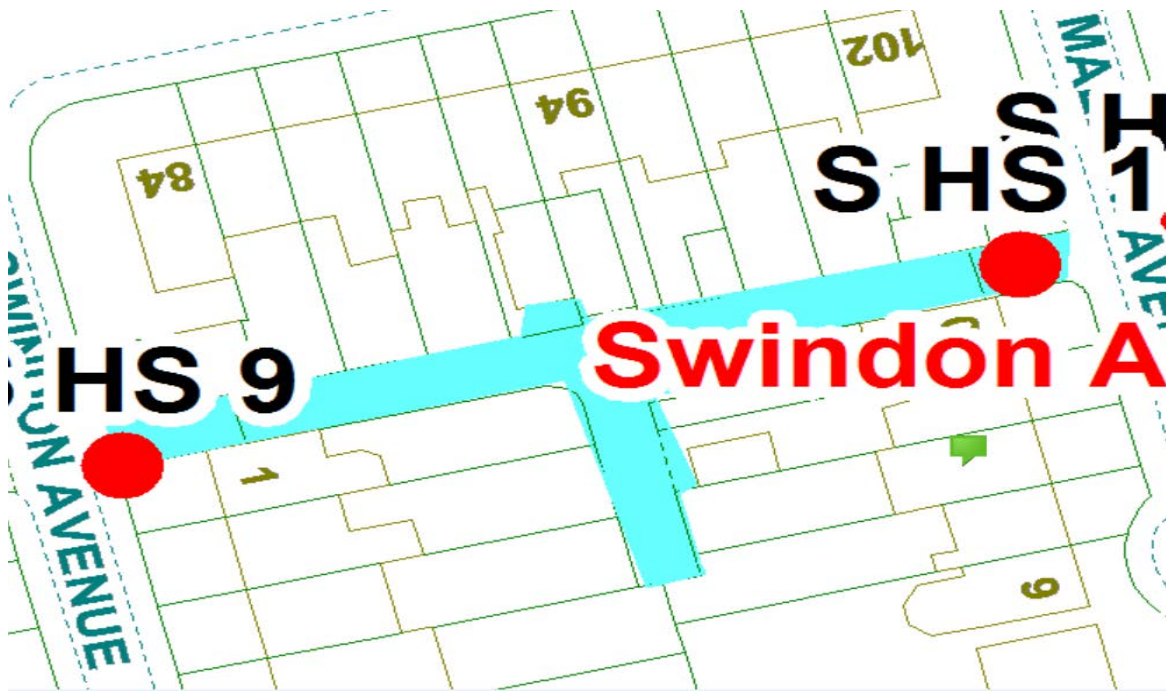
6-10 Malham Avenue

84-102 Marsden Road

1-7 Swindon Avenue

Alternative routes for public access are via Malham Avenue, Marsden Road and Swindon Avenue.

Following the consultation in December 2020 no comments or objections were received regarding the Alley Gate scheme known as Swindon Avenue.



29.

**Terance Road 1 Scheme**

Ward: Hawes Side

Scheme Name: Terance Road 1

Addresses contained within the PSPO:-

1-27 Terance Road

4-28 Fairway Road

Alternative routes for public access are via Terance Road and Fairway Road.

Following the consultation in December 2020 no comments or objections were received regarding the Alley Gate scheme known as Terance Road 1.



30.

### **Terance Road Scheme**

Ward: Hawes Side

Scheme Name: Terance Road

Addresses contained within the PSPO:-

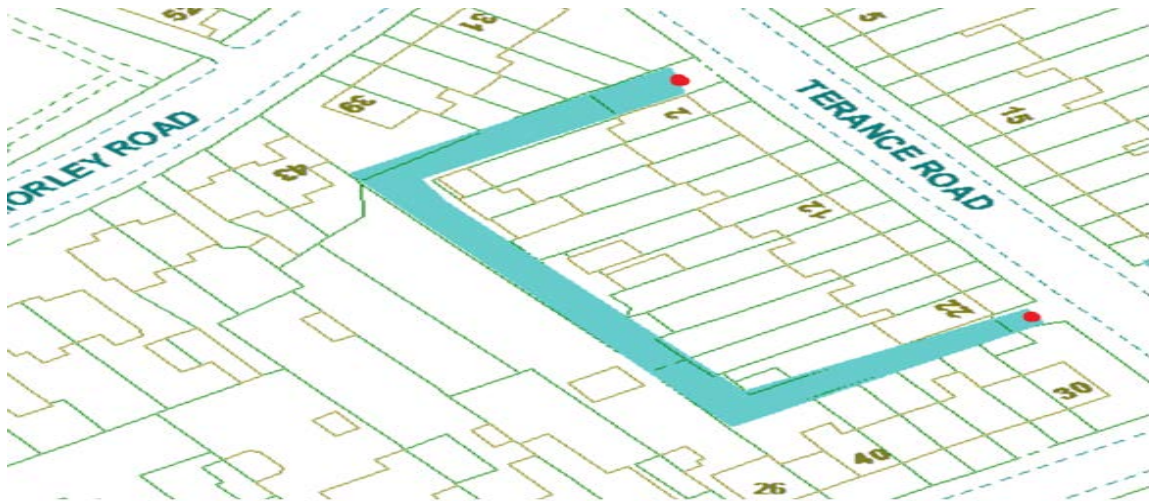
2-22 Terance Road

31-39 Morley Road

30-40 Fairway Road

Alternative routes for public access are via Terance Road, Morley Road and Fairway Road.

Following the consultation in December 2020 no comments or objections were received regarding the Alley Gate scheme known as Terance Road.



31.

### **Thursfield Avenue 1 Scheme**

Ward: Hawes Side

Scheme Name: Thursfield Avenue 1

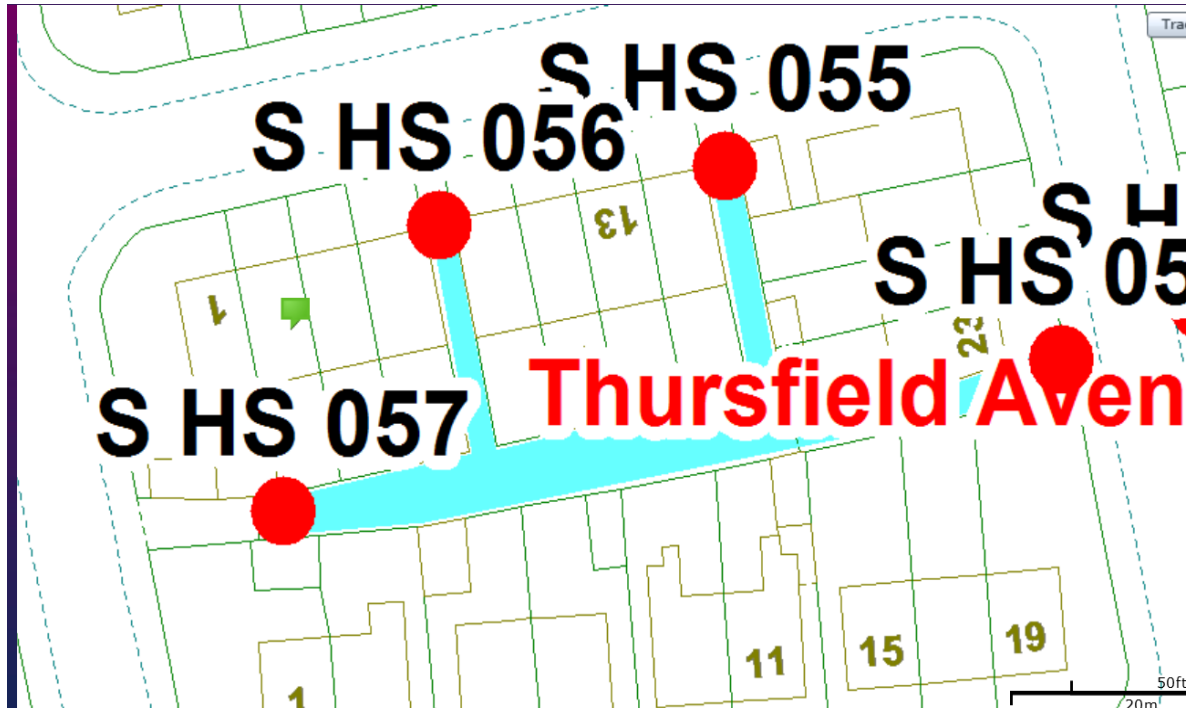
Addresses contained within the PSPO:-

1-23 Thursfield Avenue

1-19 Stretton Avenue

Alternative routes for public access are via Thursfield Avenue and Stretton Avenue.

Following the consultation in December 2020 no comments or objections were received regarding the Alley Gate scheme known as Thursfield Avenue 1.



32.

**Thursfield Avenue Scheme**

Ward: Hawes Side

Scheme Name: Thursfield Avenue

Addresses contained within the PSPO:-

120-128 Boston Way

31-73 Dagers Hall Lane

2-48 Thursfield Avenue

Alternative routes for public access are via Boston Way, Dagers Hall Lane and Thursfield Avenue.

Following the consultation in December 2020 no comments or objections were received regarding the Alley Gate scheme known as Thursfield Avenue.



33.

**Towneley Avenue Scheme**

Ward: Hawes Side

Scheme Name: Towneley Avenue

Addresses contained within the PSPO:-

2-18 Towneley Avenue

75-81 Dagers Hall Lane

163-171 Hawes Side Lane

Club, Hawes Side Lane



Following the consultation in December 2020 no comments or objections were received regarding the Alley Gate scheme known as Towneley Avenue.



34.

**Troughton Crescent Scheme**

Ward: Hawes Side

Scheme Name: Troughton Crescent

Addresses contained within the PSPO:-

127-133 Hawes Side Lane

2-8 Troughton Crescent

22-30 Troughton Crescent

Following the consultation in December 2020 no comments or objections were received regarding the Alley Gate scheme known as Troughton Crescent.



35.

**Vicarage Lane 2 Scheme**

Ward: Hawes Side

Scheme Name: Vicarage Lane 2

Addresses contained within the PSPO:-

3-21 Vicarage Lane

481-489 Waterloo Road

There are no alternative routes for public access.



Following the consultation in December 2020 no comments or objections were received regarding the Alley Gate scheme known as Vicarage Lane 2.



36.

**Vicarage Lane 3 Scheme**

Ward: Hawes Side

Scheme Name: Vicarage Lane 3

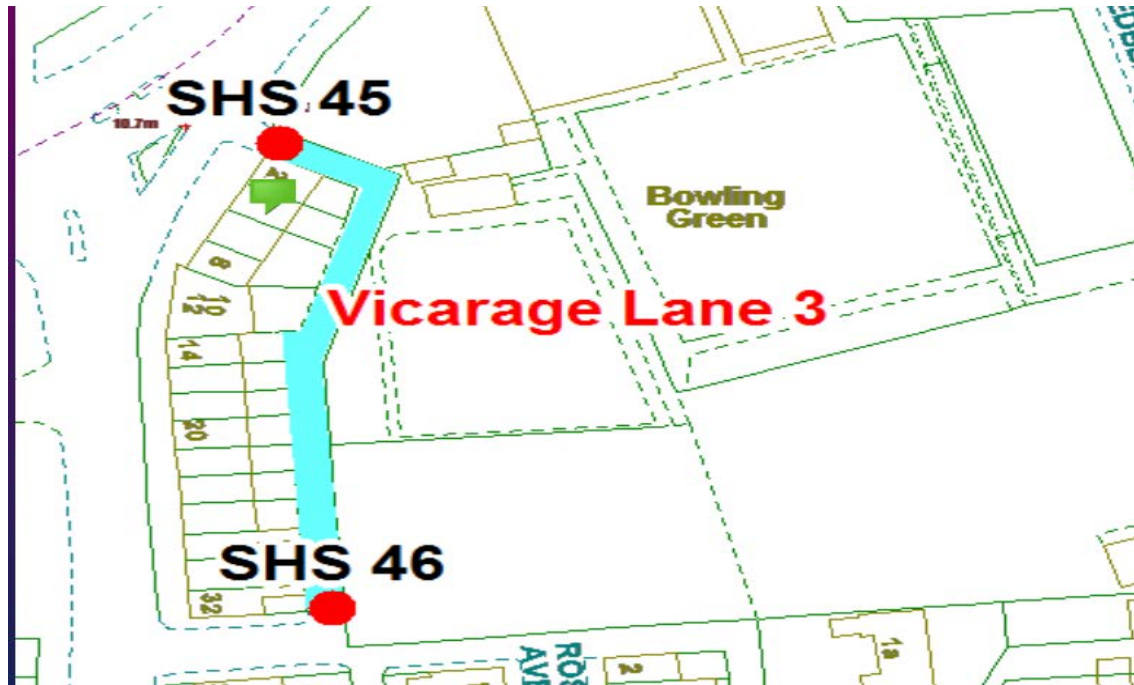
Addresses contained within the PSPO:-

2-32 Vicarage Lane

Marton Working Men's Club, Waterloo Road

Alternative routes for public access are via Waterloo Road and Vicarage Lane.

Following the consultation in December 2020 no comments or objections were received regarding the Alley Gate scheme known as Vicarage Lane 3.



37.

**Vicarage Lane Scheme**

Ward: Hawes Side

Scheme Name: Vicarage Lane

Addresses contained within the PSPO:-

2-6, Christopher Robin's Nursery, Whittam Avenue

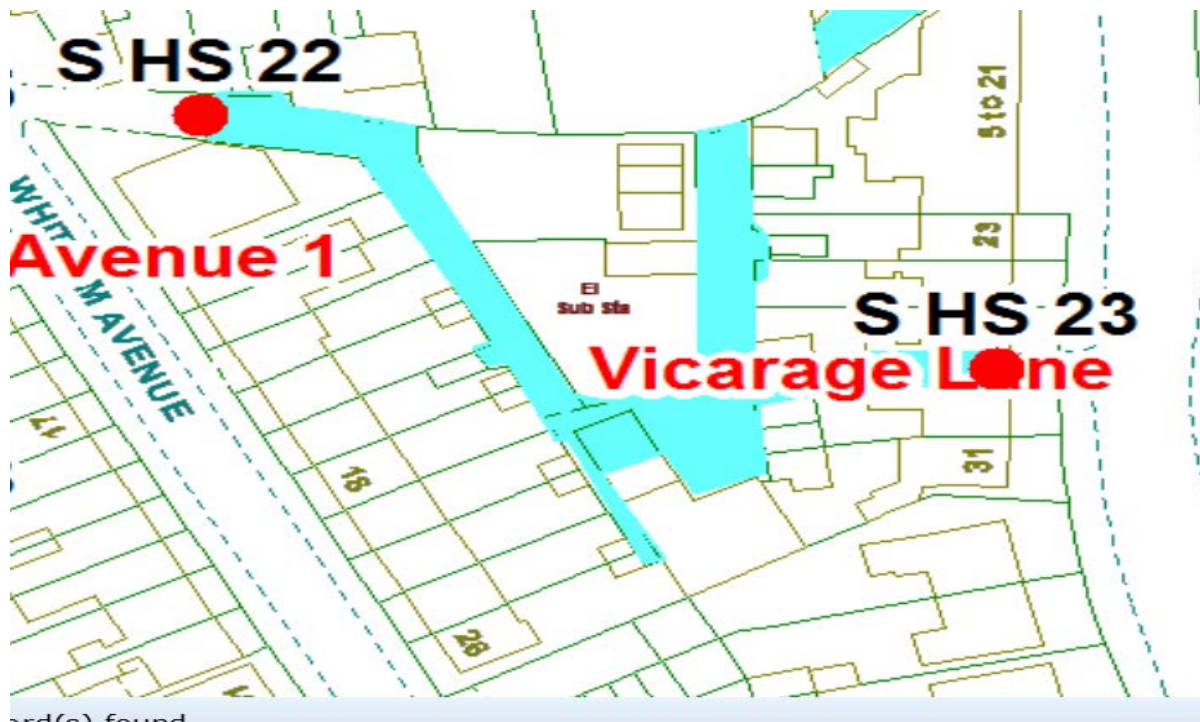
8-26 Whittam Avenue

5-31 Vicarage Lane

463-481 Waterloo Road

Alternative routes for public access are via Whittam Avenue, Vicarage Lane and Waterloo Road.

Following the consultation in December 2020 no comments or objections were received regarding the Alley Gate scheme known as Vicarage Lane.



38.

Ward: Hawes Side

Scheme Name: Wanstead Crescent

Addresses contained within the PSPO:-

42-44 Arnott Road

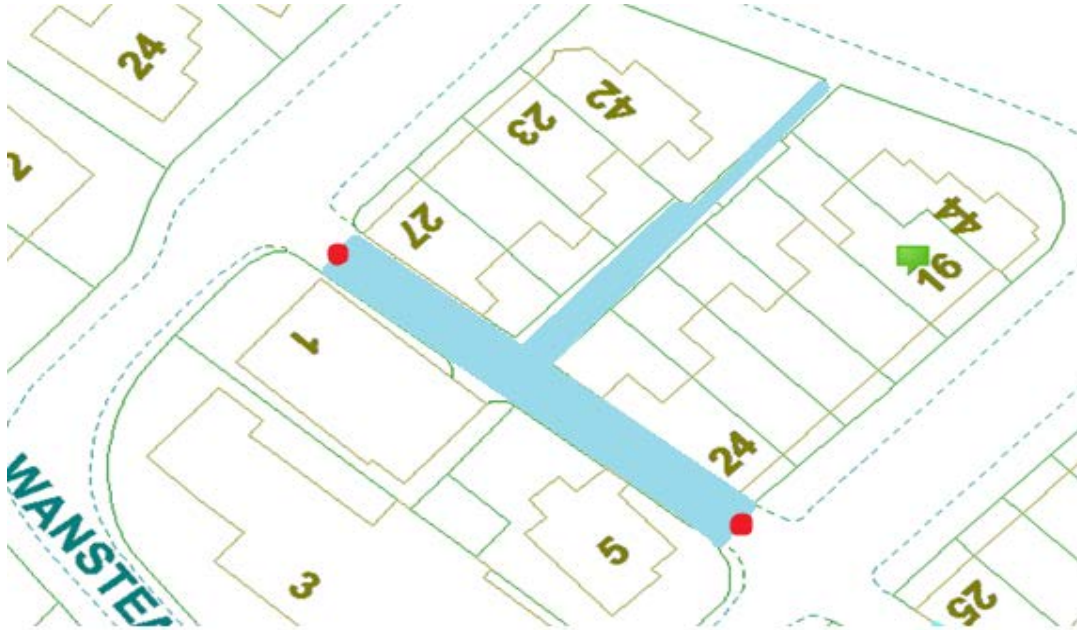
23-27 Ilford Road

1-5 Wanstead Crescent

16-24 Acton Road

Alternative routes for public access are via Arnott Road, Ilford Road, Wanstead Crescent and Acton Road.

Following the consultation in December 2020 no comments or objections were received regarding the Alley Gate scheme known as Wanstead Crescent.



39.

**Watson Court Scheme**

Ward: Hawes Side

Scheme Name: Watson Court

Addresses contained within the PSPO:-

1-9 Watson Court

There are no alternative routes for public access.

Following the consultation in December 2020 no comments or objections were received regarding the Alley Gate scheme known as Watson Court.

